



BLUE LAKE RANCHERIA
RESILIENCY TRAINING & INNOVATION CENTER
INFORMATION BULLETIN
P.O. Box 428, Blue Lake, CA 95525
(707) 668-5101 X1049



UPDATED May 1st 2025

This informational bulletin produced to provide opportunity for resiliency training of many types at the Blue Lake Rancheria Resiliency Training & Innovation Center (RTIC), to strengthen preparedness, enhance effectiveness, and improve response levels, and to meet the needs of the overall community for resiliency.

All training is free of charge, unless noted in the Bulletin.

Travel and lodging costs are paid by the registering student.




REGISTRATION






Use email below if no link is provided for the training you wish to register for.


For more information about courses or registration, feel free to contact the RTIC:

Phone: (707) 668-5101x1049 Email: rtic@bluelakerancheria-nsn.gov

PLEASE NOTE: Course dates are subject to change without notice. Please utilize contact information above to confirm course before registering. Not all courses below have date confirmation. However, you are welcome to register with RTIC, and when confirmed or cancelled you will be notified.

COURSE	DATE/LENGTH	DESCRIPTION	VENUE
Dept. of Water Resources Flood Fight Training  Register	May 14 8 Hours 8 am – 5 pm	This course provides officials with the knowledge and skills necessary to prepare their communities to respond to and recover from flooding incidents	Powers Creek Community Room
 NEW MEXICO TECH ENERGETIC MATERIALS RESEARCH AND TESTING CENTER AWR-407: (DART) Drone Assessment and Response Tactics No prerequisites. More info Register	June 11 8 hours 8 am – 5 pm	The goal of the DART course is to help front-line first responders and emergency management personnel to recognize and assess an unmanned aircraft event for a potential threat, and to give basic awareness of how to assess and mitigate that threat.	Powers Creek Community Room
 NEW MEXICO TECH ENERGETIC MATERIALS RESEARCH AND TESTING CENTER AWR-406: Unmanned Aircraft Systems Program Development No prerequisites. More info Register	June 12 8 hours 8 am – 5 pm	The Unmanned Aircraft Systems Program Development(UASPD), Mobile course provides emergency first responders with the knowledge and skills necessary to develop and sustain a drone operations program.	Powers Creek Community Room

 <p>NEW MEXICO TECH ENERGETIC MATERIALS RESEARCH AND TESTING CENTER</p> <p>AWR-132 Understanding and Planning for School Bombing Incidents</p> <p>No Prerequisites Register</p>	<p>July 10 8 hours 8 am – 5 pm</p>	<p>The UPSBI course is designed to provide emergency first responders and school staff with the skills to plan and respond to school bomb threats and bombing incidents.</p>	<p>Powers Creek Community Room</p>
 <p>AWR-328: All Hazards Preparedness for Animals in Disasters</p> <p>No Prerequisites More Info Register</p>	<p>JULY 12 8 Hours 8 am – 5 pm</p>	<p>This course will provide livestock producers, emergency managers, veterinarians, extension agents, veterinary technicians, rural community leaders, public and human health personnel, fire and law enforcement with tools to protect, respond to, and recover from the consequences of disasters involving animals in rural communities.</p>	<p>Powers Creek Community Room</p>
 <p>MGT 449: Community Based Response to All-Hazards Threats in Tribal Communities</p> <p>No Prerequisites More Info Register</p>	<p>JULY 15 & 16 12 Hours 8 am – 5 pm</p>	<p>The purpose of this management-level, instructor-led course is to provide Tribal Nations with the knowledge, skills, and abilities necessary to effectively detect, respond to, manage, and mitigate all-hazard threats using a whole community approach.</p>	<p>Powers Creek Community Room</p>
 <p>PER-333: Isolation and Quarantine Response Strategies in the Event of a Biological Disease Outbreak in Tribal Nations</p> <p>No Prerequisites More Info Register</p>	<p>JULY 16 & 17 12 Hours 8 am – 5 pm</p>	<p>The purpose of this performance level course is to provide Tribal Nations with the knowledge, skills and abilities necessary to effectively detect, respond to, and mitigate a disease outbreak, using a whole community approach.</p>	<p>Powers Creek Community Room</p>
 <p>National Criminal Justice Training Center of Fox Valley Technical College</p> <p>Internet of Things: Considerations in Investigations & Community Awareness</p> <p>More Info Register</p> <p>No Prerequisites</p> <p>Law Enforcement and Prosecutors only</p>	<p>July 23 8 hours 8:30-4:30</p>	<p>The Internet of Things (IoT) encompasses a complex network of data, demanding a thorough understanding and careful planning for its retrieval, management, and subsequent examination within the context of criminal investigations. From this training program, learn comprehensive exploration of the diverse devices and interconnected systems responsible for generating valuable data.</p>	<p>Powers Creek Community Room</p>

<div data-bbox="100 50 293 163">  <p>TEXAS A&M ENGINEERING TEEX EXTENSION SERVICE</p> </div> <div data-bbox="310 71 529 140"> <p>National Emergency Response and Recovery Training Center</p> </div> <p>PER-213 Wide Area Search</p> <p>No Prerequisites</p> <p>Recommended: IS- 100 IS- 200</p> <p>More Info Register</p>	<p>Aug 5-7 24 hours Starts at 8 am</p>	<p>The TEEX /NERRTC Wide Area Search course is an excellent training opportunity for nearly any jurisdiction or agency that may face such an emergency. Participants are instructed in practical search methods and skills so they can perform systematic searches over a large affected area.</p>	<p>Powers Creek Community Room</p>
<div data-bbox="147 449 261 562">  </div> <div data-bbox="277 470 480 533"> <p>FEMA</p> </div> <p>L0388: Advanced Public Information Officer</p> <p>Course Prerequisites</p> <ul style="list-style-type: none"> • IS-29 • IS-42 • IS-100.c • IS-200.c • IS-201 • IS247.b • IS-700 • IS-800 • E/L/K 0105 <p>More info Register</p>	<p>Aug 11-15 40 hours 8 am – 5 pm</p>	<p>This advanced level course teaches participants additional skills for use during escalating incidents, including strategic communications and incident action planning as it relates to Joint Information Center (JIC) operations.</p>	<p>Powers Creek Community Room</p>
<div data-bbox="147 995 477 1100">  </div> <p>MGT-381 Business Continuity Planning</p> <p>No prerequisites</p> <p>More Info Register</p>	<p>Sept 10 8 hours 8am-5pm</p>	<p>This course provides business continuity training to rural communities to standardize terminology among private and public sector entities, it identifies commonalities between emergency management and business continuity planning (BCP).</p>	<p>Powers Creek Community Room</p>
<div data-bbox="147 1310 477 1415">  </div> <p>MGT-416 Continuity of Government Operations Planning</p> <p>No prerequisites</p> <p>More info Register</p>	<p>Oct 15 8 Hours</p>	<p>This course is designed to help government officials and emergency responders from rural communities in the development of plans that will ensure the continuity of essential government functions across a spectrum of emergencies.</p>	<p>Powers Creek Community Room</p>
<div data-bbox="147 1642 477 1747">  </div> <p>MGT-383: Emergency Operations Plans</p> <p>No prerequisites</p> <p>more info Register</p>	<p>Nov 12 8 hours</p>	<p>This planning and management-level course is designed to provide rural first responders with the knowledge and skills to develop an emergency operations plan (EOP) for their local jurisdiction or region.</p>	<p>Powers Creek Community Room</p>

Map to Blue Lake Rancheria Resiliency Training & Innovation Center



Humboldt
County

**Blue Lake Rancheria
Resiliency Training &
Innovation Center (RTIC)**
Blue Lake Rancheria,
California 95525

DIRECTIONS: The Blue Lake Rancheria RTIC is located in Humboldt County, California on State Route 299 east. Take the Blue Lake Exit (Exit 5) onto Blue Lake Blvd. Turn right at the round-about and follow Chartin Road straight into the Blue Lake Rancheria.

LODGING: If you are staying with us, contact RTIC staff at rtic@bluelakerancheria-nsn.gov to benefit from special rates.

Sapphire Palace Event Center: 777 Casino Way.
~Enter main entrance of Blue Lake Rancheria and stay to the right.
~Use casino general parking area.
~After you go through the main casino door, go left.
~The entrance to the Sapphire Palace is to the right of the Redwood Rewards Club.

Tribal Government Office: 1 Aiyekwee Loop.

~Enter main entrance Blue Lake Rancheria.

~Take Batwot Drive past gas station and continue through to Rancheria Road.

~Turn right at Rancheria Road through the open chain link gate.

~Straight ahead to the Tribal Gov't Office is on the right, near fire department (blue metal building).

~Entrance on north side of building where electric car chargers are.



BLUE LAKE
CASINO ♦ HOTEL

777 Casino Way, Blue Lake, CA 95525

(707) 668-9770

(877) 252-2946

www.bluelakecasino.com

Eatery	Description	Follow the links for more info and hours
Alice's Restaurant	Alice's is Blue Lake Casino's full service restaurant. At Alice's we believe in providing quality and source fresh, local, organic ingredients. You will leave both satisfied and hungry to return.	Alice's Restaurant
Wave Lounge	Wave Lounge has a pub menu filled with unique treats and bar fare favorites.	Wave Lounge
Bluefoot's Coffee & Deli	Located adjacent to Alice's Restaurant, Bluefoot's Coffee & Deli at Blue Lake Casino Hotel is your stop for quick and tasty treats! We offer a variety of hot and cold beverages, hot dogs, pizza, and other delicious quick bites.	Bluefoots Coffee Deli
Sushi Blue	We source top quality ingredients to make every experience unique and delicious.	Sushi Blue
Fuel & Fun	Blue Lake Fuel & Fun is located across the parking lot from the hotel. It is chock full of snacks and beverages for the noms. Premade sandwiches, hot dogs and nachos are some of the items available.	Fuel & Fun